



# Ford Island F1 HAW Terrain

S1



S2



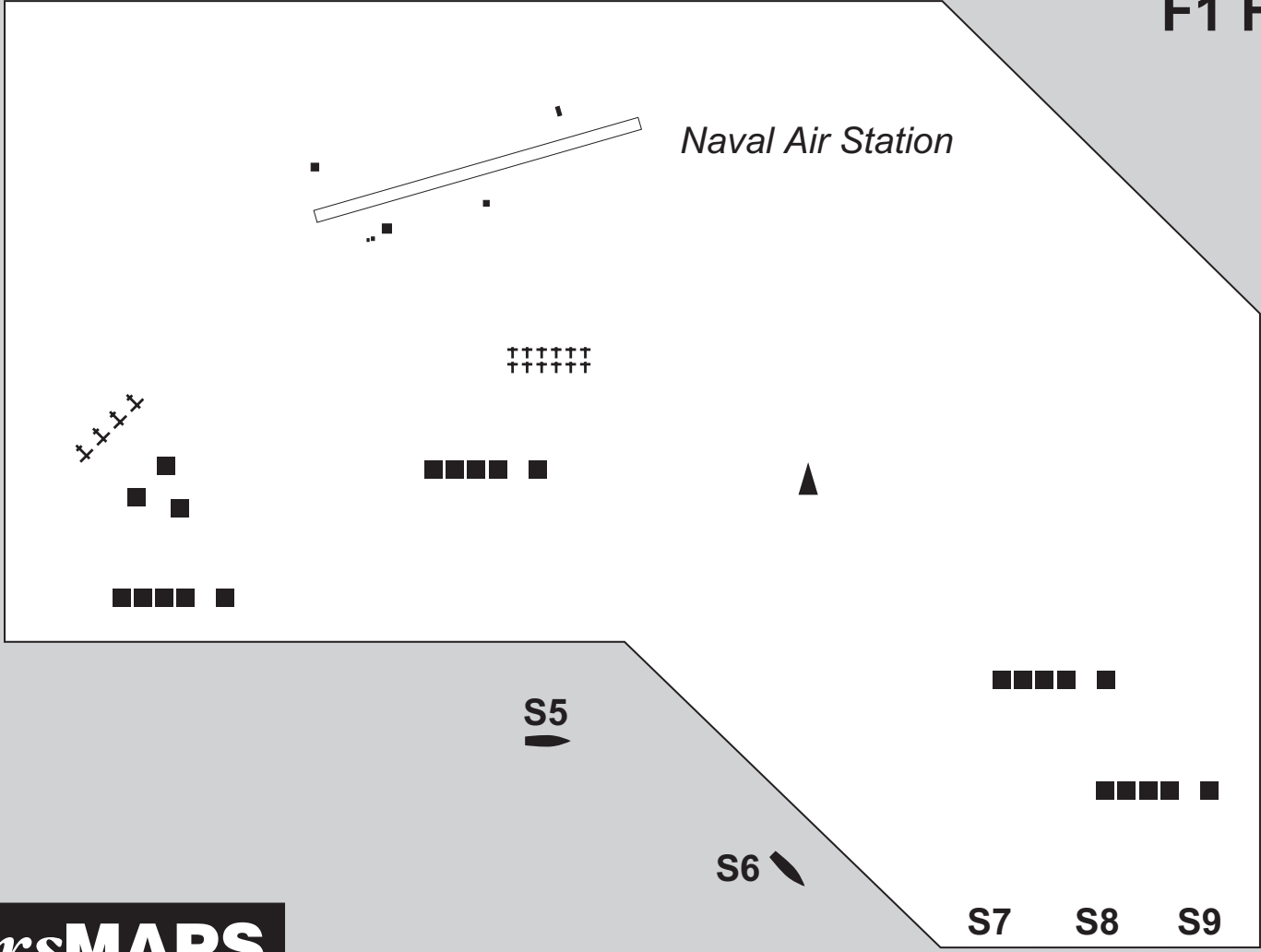
S3



S4



Naval Air Station



S5



S6



S7



S8



S9



S10



S11



S12



S13




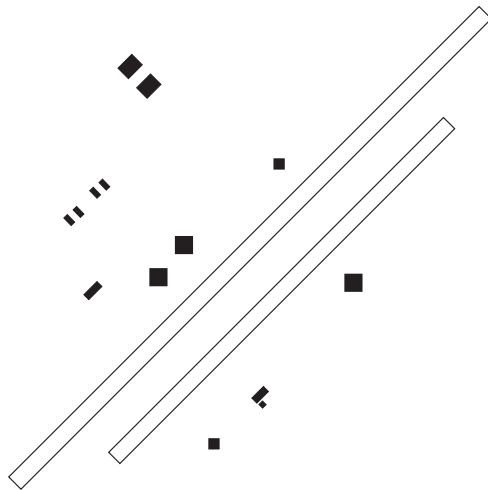
**GlarsMAPS**

glarsmaps.warbirds.org

# Wheeler Airfield/ Schofield Barracks

F2 HAW Terrain

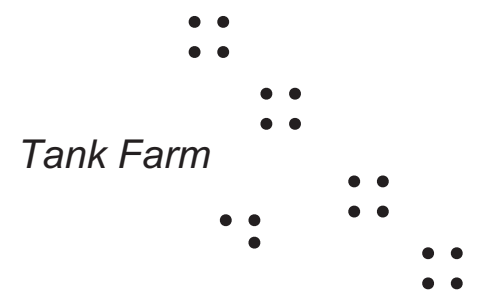
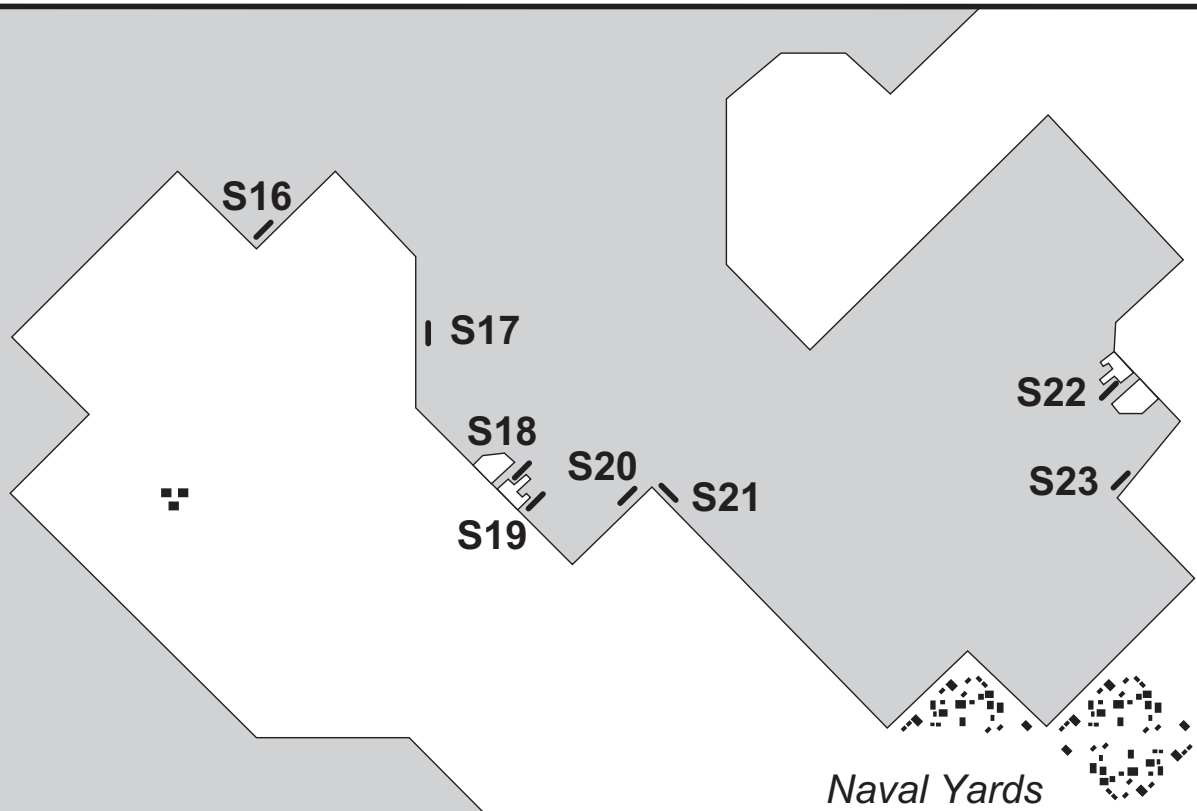
*Oil Tanks* ● ● ●



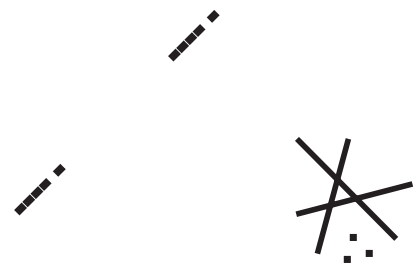
***Glars*MAPS**

[glarsmaps.warbirds.org](http://glarsmaps.warbirds.org)

# Hickam Airfield/ Naval Yards F3 HAW Terrain



Naval Yards



**GlarsMAPS**

glarsmaps.warbirds.org

# Pearl Harbor HAW Terrain

Pearl City 

S14

S15

Naval  
Air Station

Ford Island

Pearl Harbor

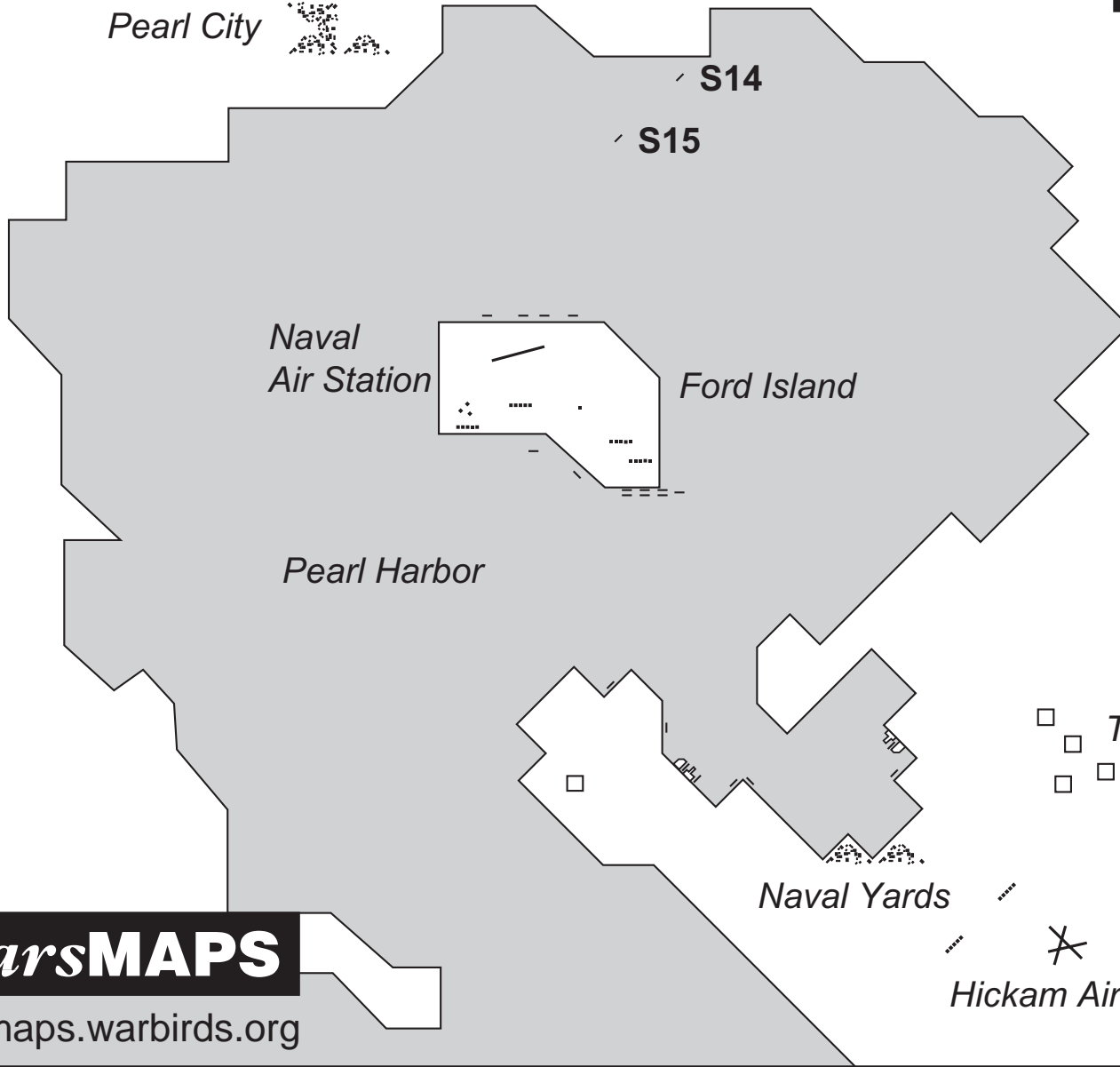
Tank Farm

Naval Yards

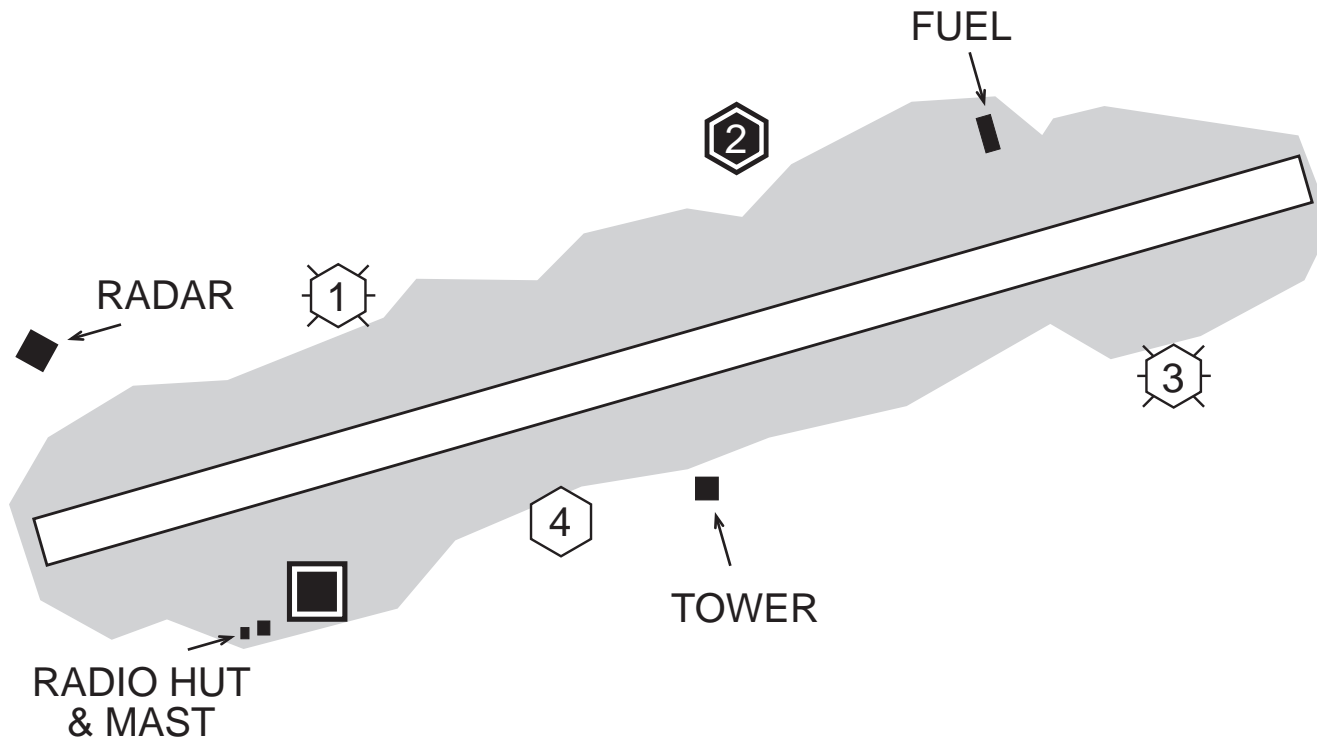
Hickam Airfield






**GlarsMAPS**

[glarsmaps.warbirds.org](http://glarsmaps.warbirds.org)



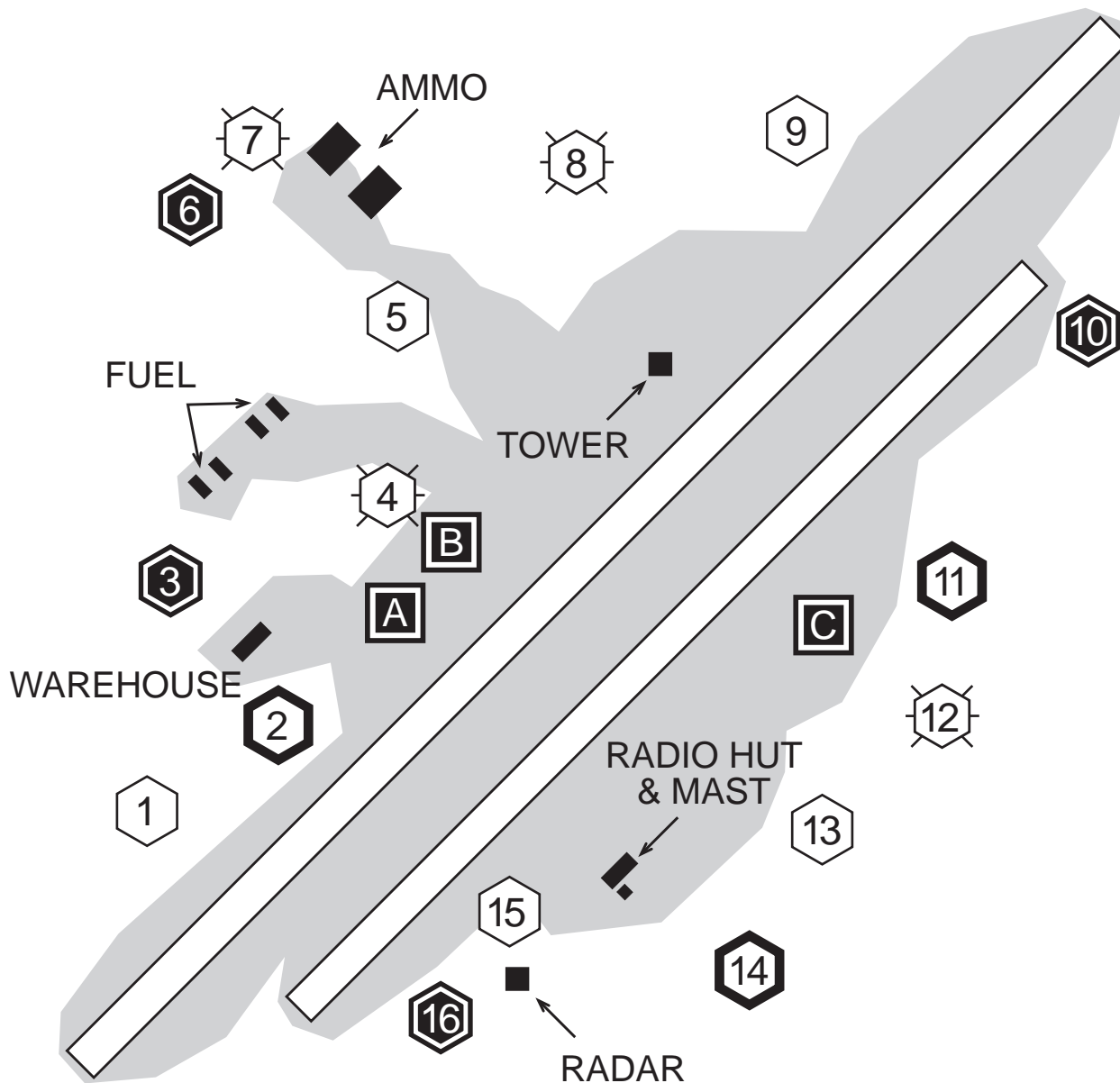
# Ford Naval Air Station F1 HAW Terrain









-  **Twin .50cal**  
0-1000ft/330m AGL
-  **20mm**  
0-4000ft/1260m AGL
-  **40mm**  
0-6000ft/1850m AGL
-  **Hangar**
-  **Other Target**

# Wheeler Airfield

## F2 HAW Terrain



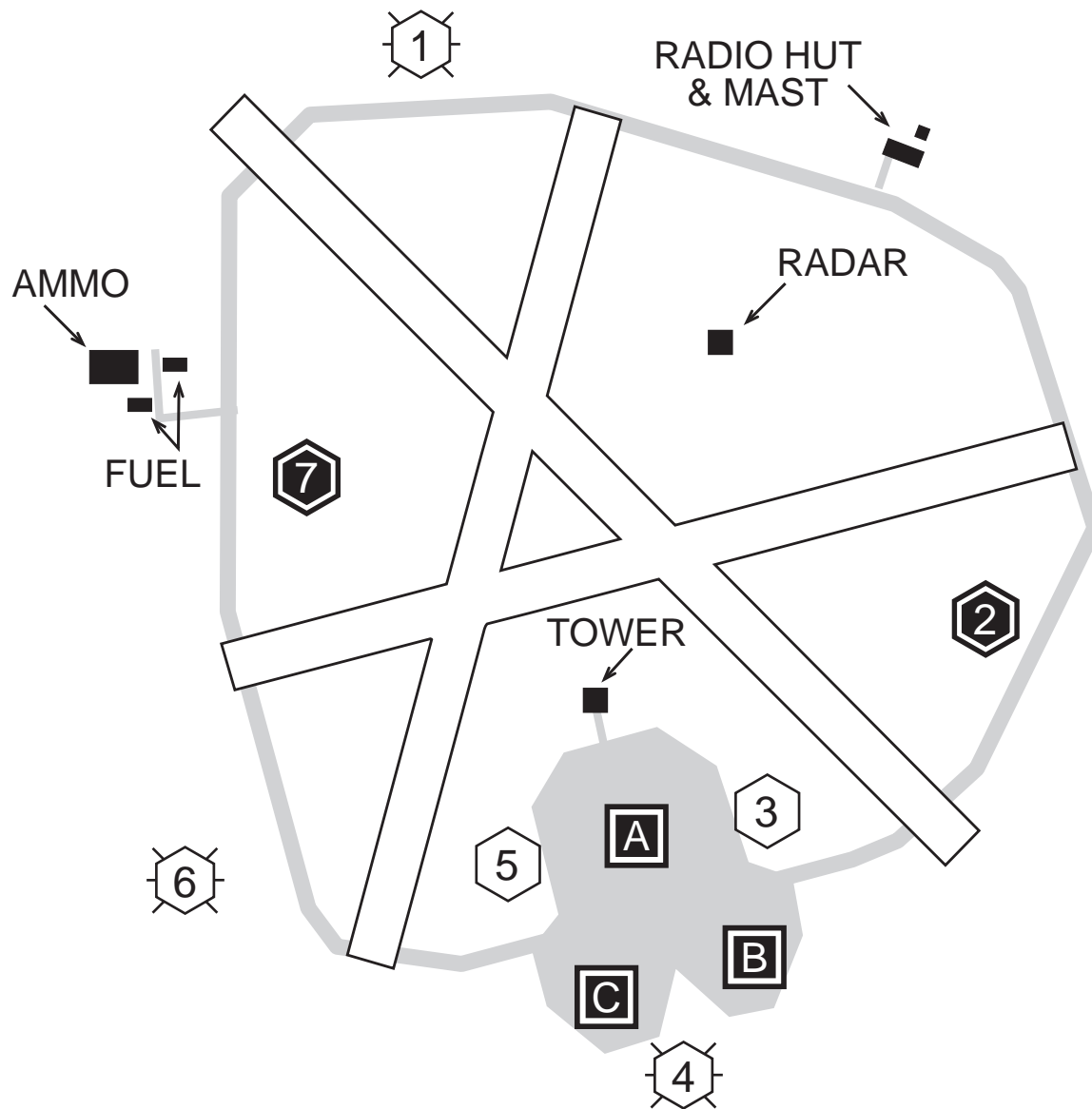
-  **Twin .50cal**  
0-1000ft/330m AGL
-  **20mm**  
0-4000ft/1260m AGL
-  **40mm**  
0-6000ft/1850m AGL
-  **88mm**  
500-3000ft AGL  
170-9200m
-  **Hangar**
-  **Other Target**

**GlarsMAPS**

glarsmaps.warbirds.org

# Hickam Airfield

## F3 HAW Terrain



 **Twin .50cal**  
0-1000ft/330m AGL

 **20mm**  
0-4000ft/1260m AGL

 **40mm**  
0-6000ft/1850m AGL

 **Hangar**

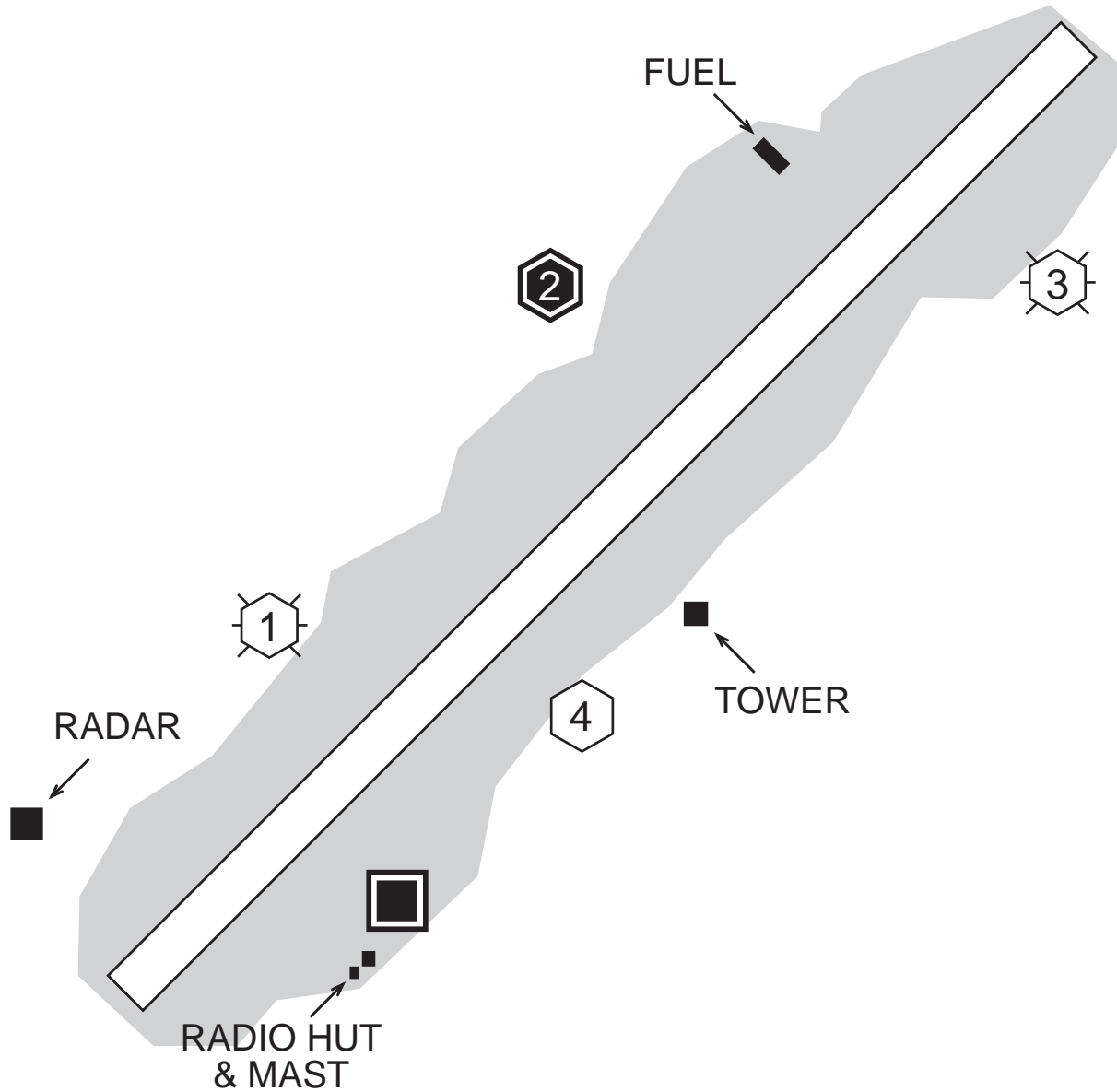
 **Other Target**






**GlarsMAPS**

[glarsmaps.warbirds.org](http://glarsmaps.warbirds.org)

# Lihue Airfield

## F4 HAW Terrain



-  **Twin .50cal**  
0-1000ft/330m AGL
-  **20mm**  
0-4000ft/1260m AGL
-  **40mm**  
0-6000ft/1850m AGL
-  **Hangar**
-  **Other Target**