

# Arena West

## NA Terrain



Large



Medium



Small

### Field Elevations ft-m

F1 320-90	F2 320-90	F3 20-10
F4 190-50	F5 700-210	F6 1140-340
F7 850-250	F8 2000-610	F9 5040-1540
F10 4120-1250	F11 3130-960	F12 6500-1980
F13 1240-380	F14 2200-670	F15 850-250
F16 2200-670	F17 20-10	F18 160-50
F19 800-240	F20 220-70	F21 2340-720
F22 540-160	F23 CV	F24 CV

**GlarsMAPS**

[geocities.com/glarsmaps](http://geocities.com/glarsmaps)

# Arena East

## NA Terrain



Large



Medium



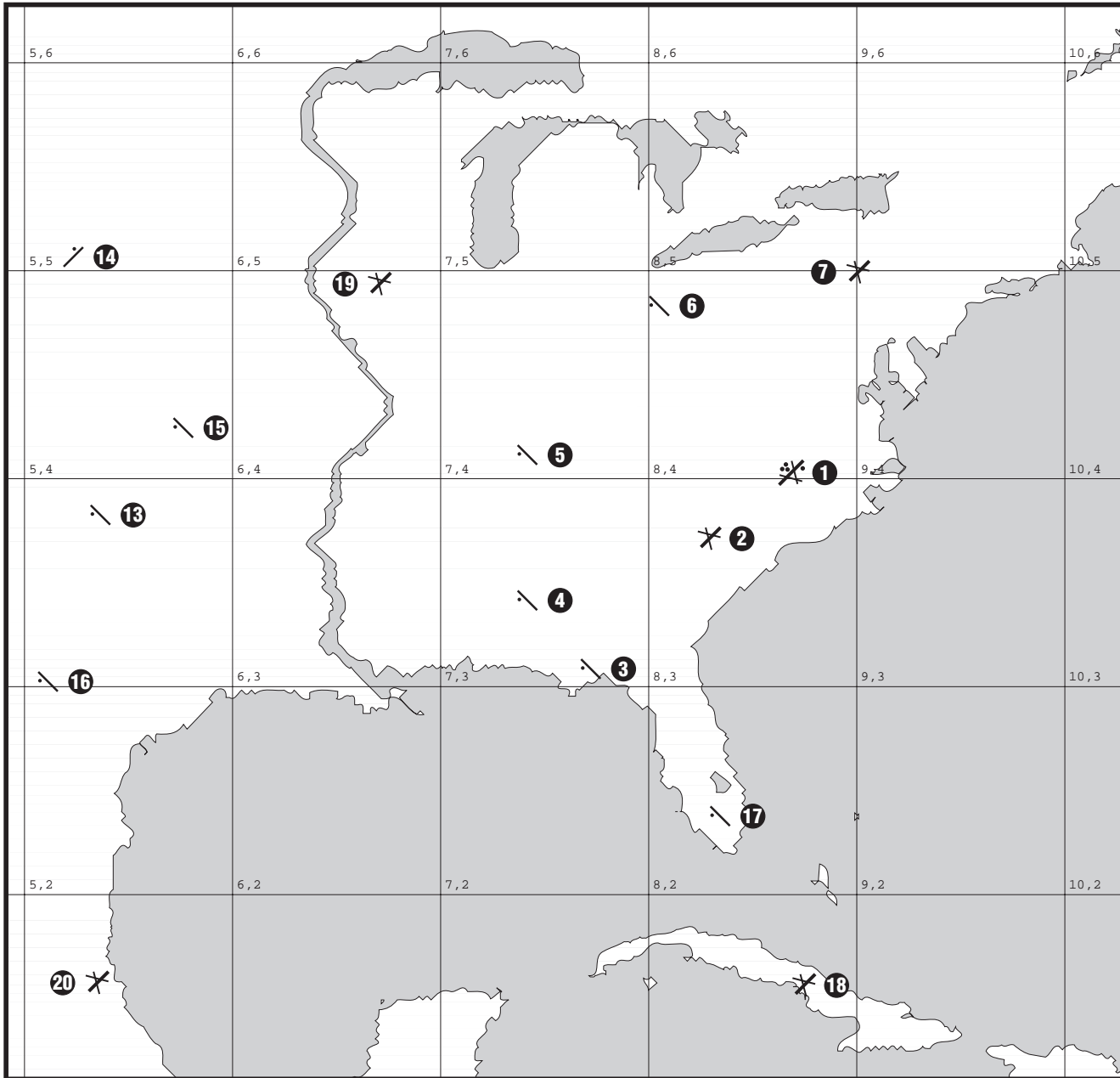
Small

### Field Elevations ft-m

F1	F2	F3
320-90	320-90	20-10
F4	F5	F6
190-50	700-210	1140-340
F7	F8	F9
850-250	2000-610	5040-1540
F10	F11	F12
4120-1250	3130-960	6500-1980
F13	F14	F15
1240-380	2200-670	850-250
F16	F17	F18
2200-670	20-10	160-50
F19	F20	F21
800-240	220-70	2340-720
F22	F23	F24
540-160	CV	CV

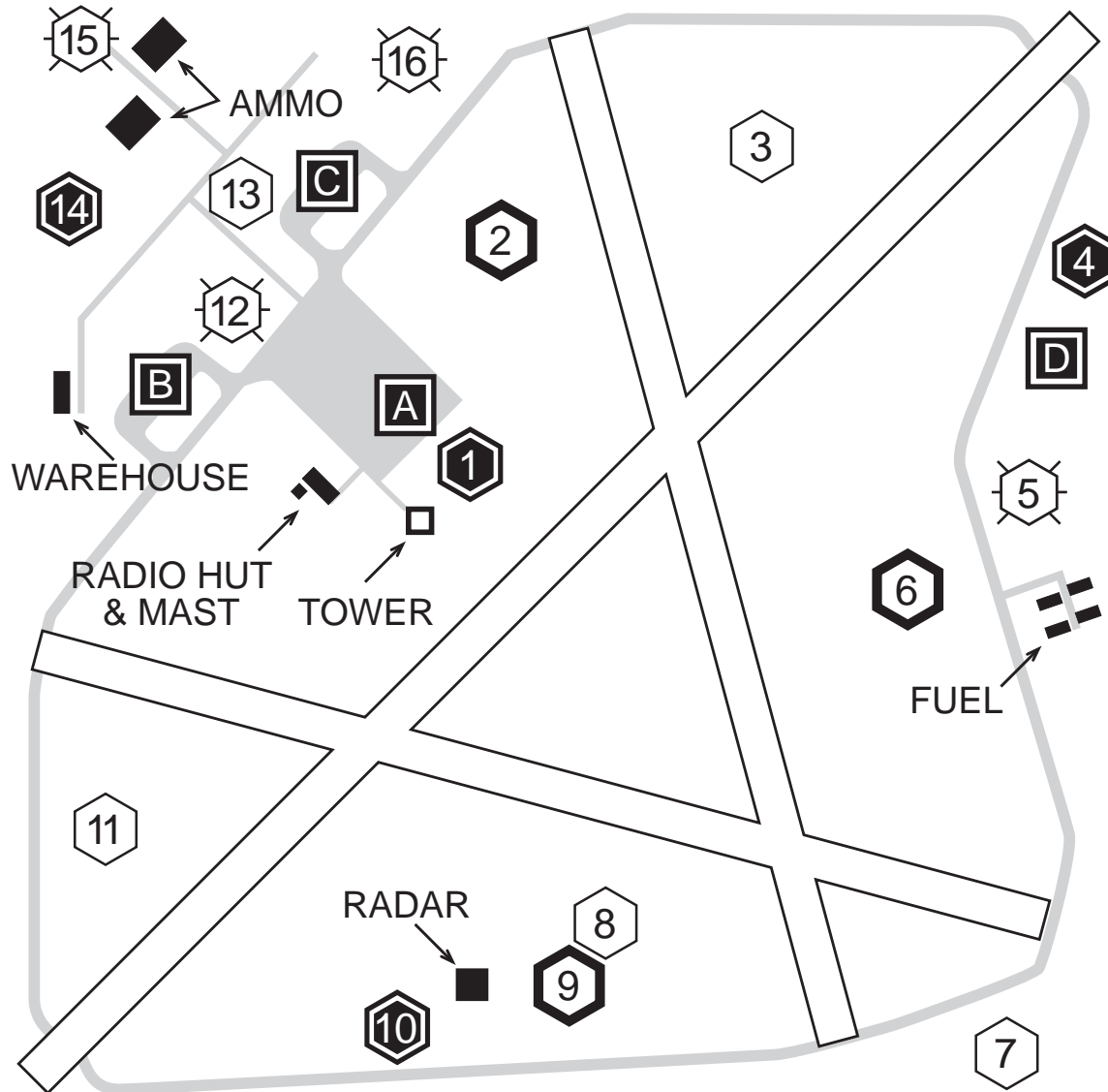
**GlarsMAPS**

[geocities.com/glarsmaps](http://geocities.com/glarsmaps)



# Large Field


## NA Terrain



 **.50cal Ack**  
0-1000ft/330m AGL

 **20mm Ack**  
0-4000ft/1260m AGL

 **40mm Ack**  
0-6000ft/1850m AGL

 **88mm Ack**  
500-3000ft AGL  
170-9200m

 **Hangar**

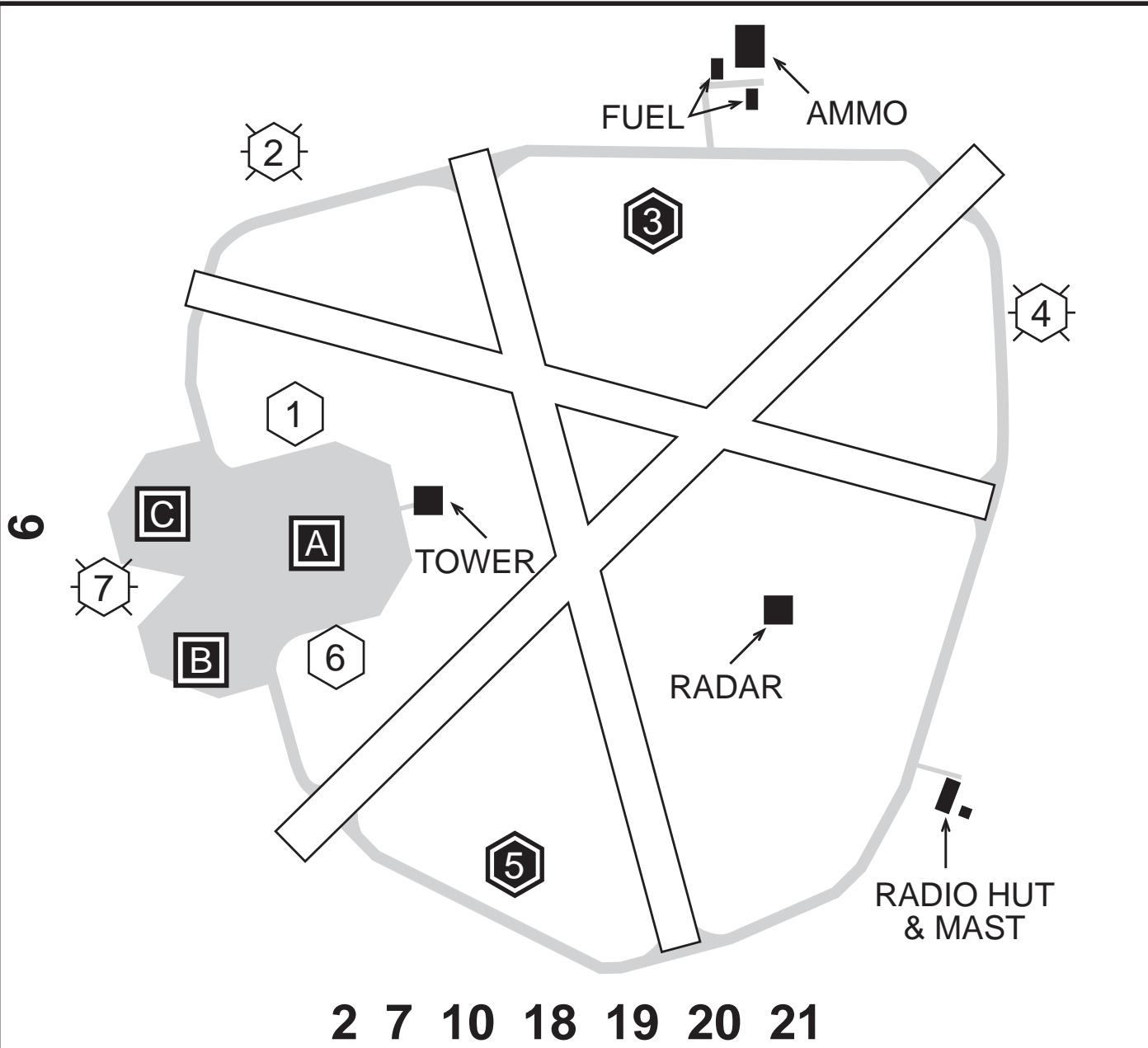
 **Other Target**







**GlarsMAPS**

[geocities.com/glarsmaps](http://geocities.com/glarsmaps)

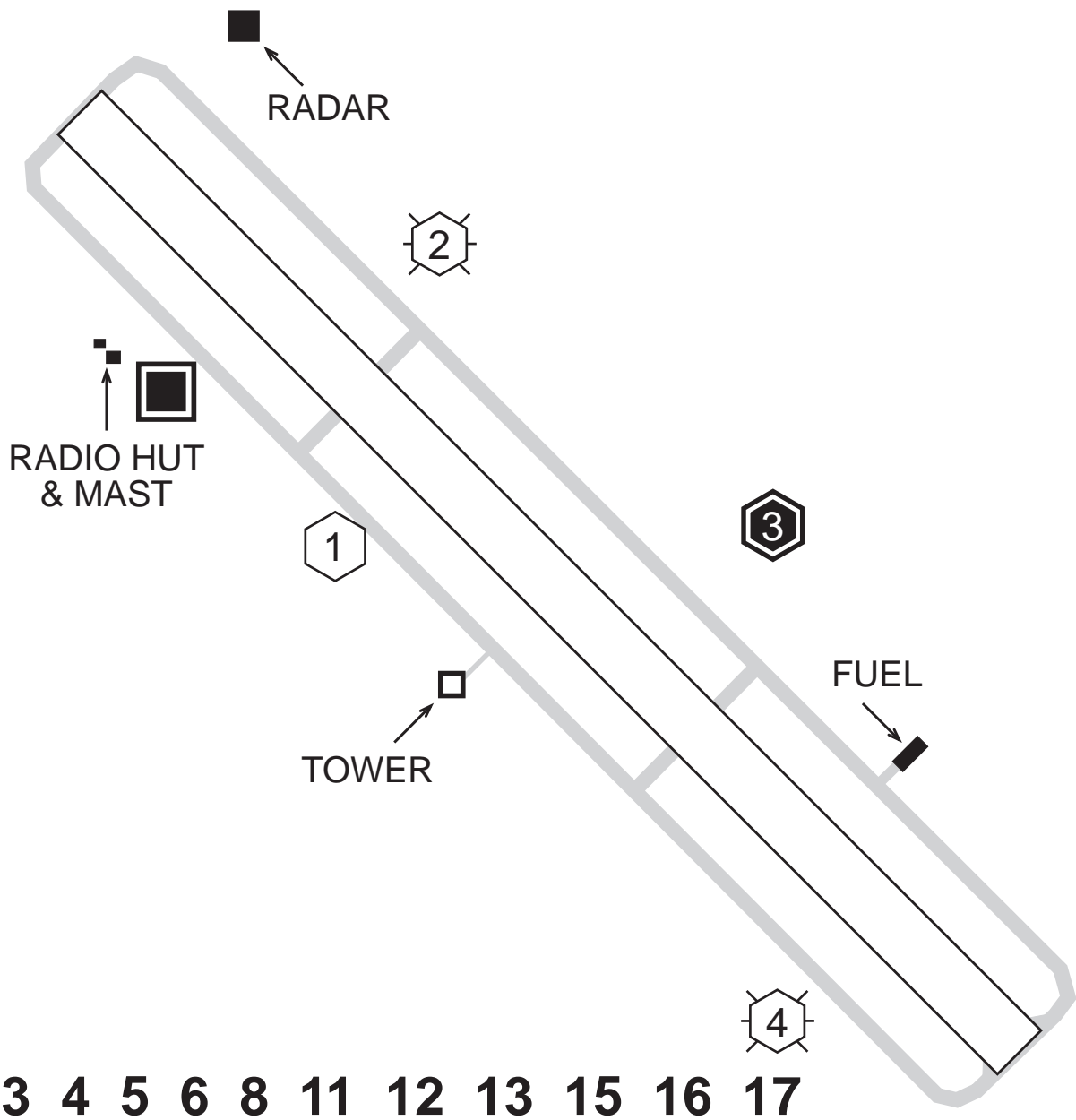
# Medium Field

## NA Terrain








-  **.50cal Ack**  
0-1000ft/330m AGL
-  **20mm Ack**  
0-4000ft/1260m AGL
-  **40mm Ack**  
0-6000ft/1850m AGL
-  **88mm Ack**  
500-3000ft AGL  
170-9200m
-  **Hangar**
-  **Other Target**

# Small Field NA Terrain



14







-  **.50cal Ack**  
0-1000ft/330m AGL
-  **20mm Ack**  
0-4000ft/1260m AGL
-  **40mm Ack**  
0-6000ft/1850m AGL
-  **Hangar**
-  **Other Target**

3 4 5 6 8 11 12 13 15 16 17

# Off-Field Targets


















## NA Terrain

For approx. vectors only  
Distances not to scale

-  Buildings
-  Aircraft Factory
-  Factory
-  Refinery
-  Mast
-  88mm Battery

**GlarsMAPS**

[geocities.com/glarsmaps](http://geocities.com/glarsmaps)

 <b>1</b>	 <b>2</b>	 <b>3</b>	 <b>4</b>	
 <b>5</b>	 <b>6</b>	 <b>7</b>	 <b>8</b>	
 <b>9</b>	 <b>10</b>	 <b>11</b>	 <b>12</b>	
 <b>13</b>	 <b>14</b>	 <b>15</b>	 <b>17</b>	 <b>22</b>